

Wedding Events And MAX Transit Stations

Pre-Wedding BBQ 

Take **YELLOW** line towards Expo Center (eastbound) and get off at Rosa Parks stop on N. Interstate.

Further Directions on Page 2 and 3

MAX lines:

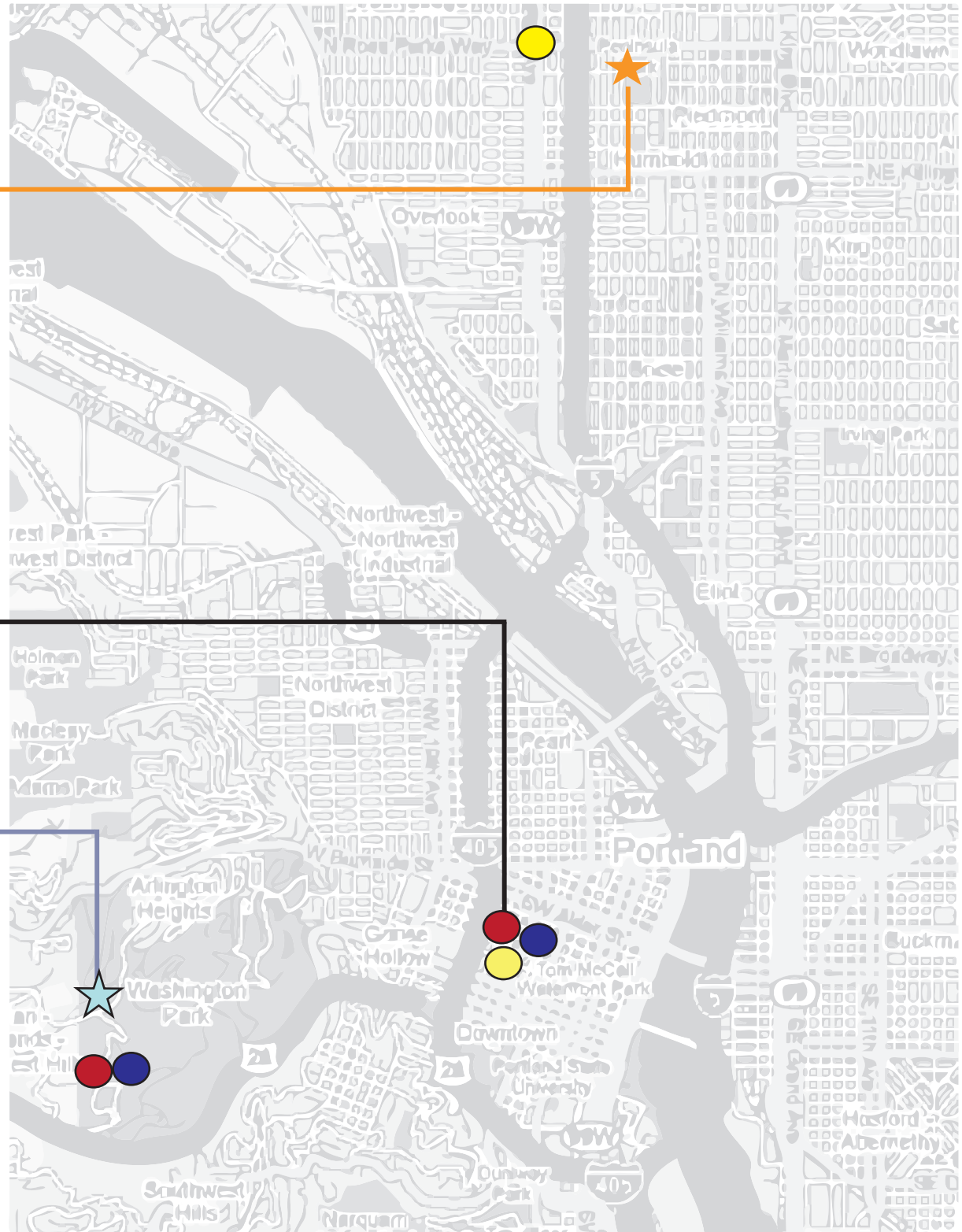


SW 10th MAX stations

Wedding Ceremony/Reception 

Take **RED** or **BLUE** line (towards Beaverton or Hillsboro) westbound get off at Washington Park station.

Further Directions on Page 2 and 4

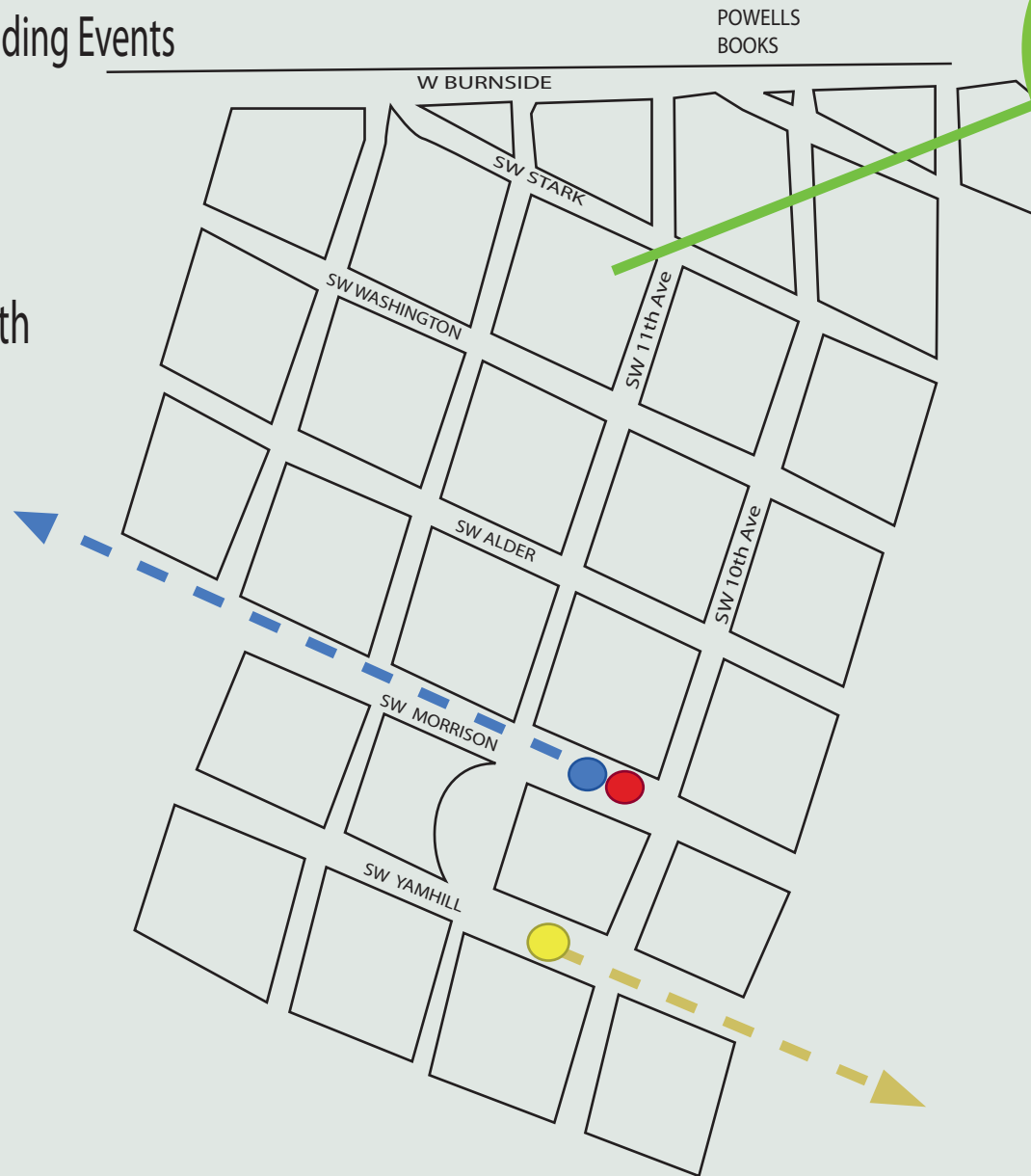


Convenient MAX Transit System
 In Downtown (SW) Portland
 Can Take You To/from Wedding Events

Also: Look For Street Car
 Running On 11th And 10th



Free Ride Between NW
 And SW Portland. For
 More information about
 this "Fareless-Square"
 see: trimet.org



MARK SPENCER HOTEL



\$4.75 for an All Day Pass will get you to/from Washington Park and use of the shuttle to the wedding site within Washington Park.



Westbound towards Beaverton (red line) or Hillsboro (blue line), get off at Washington Park stop (underground station)
 See directions to Wedding site



Eastbound towards Expo Center (yellow line) get off at Rosa Parks stop (see directions to BBQ)

DIRECTIONS : To the Pre-Wedding BBQ using the MAX transit system.



From Downtown SW 10th/Yamhill take the yellow line Eastbound towards Expo Center. You will ride through downtown, across the Steel bridge and continue along N. Interstate.



Get off at **Rosa Parks** stop (this is next stop after N. Killingsworth) Here you should see an Arco gas station behind the MAX stop.




At the corner nearest Arco station (Interstate/Rosa Parks) you should see across Rosa Parks the "Cofy Station". Behind this coffee stand is the New Seasons supermarket. Cross street and turn left onto N. Rosa Parks Way (sidewalk!)



Heading down N. Rosa Parks way, you'll pass these streets: N Maryland, N. Montana Then you'll cross a bridge over the I-5 freeway.



A few more blocks (N. Michigan, N. Mississippi), then you'll see a body shop/coffee shop on right, and then Peninsula Park at corner of Rosa Parks and N Albina



Turn right onto N. Albina go about a block and a half down, past playground is the BBQ site!

DIRECTIONS

For shuttle from MAX station in Washington Park to the Wedding site (across from Hoyt Arboretum Visitor's Center)

Shuttle = loops every 15 min, Hoyt Arboretum Visitor's Center is first stop.

Use MAX ticket as fare on shuttle.



1) Arriving at the Washington Park station, follow signs for Zoo or Hoyt Arboretum. Take elevator up to street level.



2) You should see Oregon zoo to your left.



3) To the Right, the Washington Park Shuttle Stop .

WALKING:

Alternately, you can walk up to wedding site from the Washington Park MAX stop. This walk through park takes about 12 minutes.

Continue past the shuttle stop to the next corner, you will see the World Forestry Discovery Museum.

From here you can follow the directions below.



1) With Discovery Museum in front of you, cross street turn right and walk up sidewalk.



2) Pass *Hoyt Arboretum*, *Vietnam Memorial* signs on left, continue sidewalk which turns into dirt path.



3) Start WILDWOOD trail, following it uphill to a set of stairs.



4) Go up the stairs



5) At top of stairs there is a road, cross road to continue WILDWOOD trail.



6) You'll notice another trail forks into WILDWOOD from left.



7) Take this HOLLY trail to the left



8) HOLLY trail will curve around a Water Tower on your right



9) you'll soon see the roof-top of Hoyt Arboretum visitor's center and a set of stairs down to the center.



10) The Wedding Site is just across the street from the Visitors center

EATERIES: in NW + SW Portland



Daily Cafe

902 NW 13th @ NW Kearney



Stumptown Coffee

SW Stark @ SW 11th



Urban Grind Coffee

911 NW 14th @ NW Kearney



Laughing Planet Cafe + Hot Lips Pizza

NW Johnson @ NW 9th



Silk: Vietnamese Restaurant

1012 NW Glisan @ NW 10th



Le Happy Creperie

1011 NW 16th @ NW Lovejoy



Bridgeport BrewPub

1313 NW Marshall @ NW 13th



Deschutes Brew Pub

210 NW 11th @ NW Davis



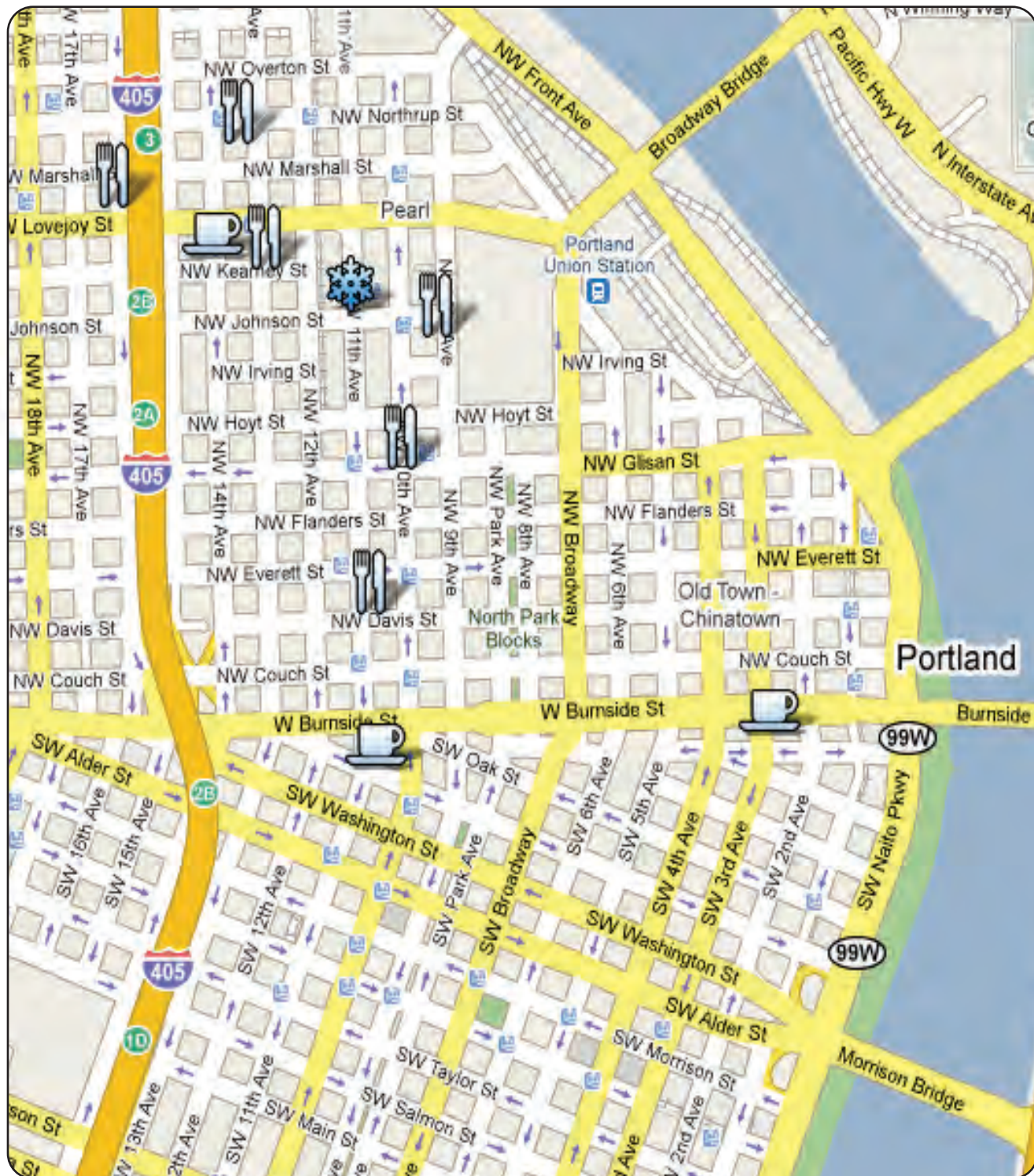
Voodoo Doughnuts

22 SW 3rd Ave



Cool Moon Ice Creamery

1105 NW Johnson St



More Eateries In North And Ne Portland
Maps And Addresses On Website:

rosyandcarl.wordpress.com



Rail System Map



Visit trimet.org for easy trip planning
Call 503-238-RIDE for real-time arrival information

- MAX Blue Line: Hillsboro/City Center/Gresham
- MAX Red Line: Airport/City Center/Beaverton
- MAX Yellow Line: Expo Center/City Center/PSU
- MAX Green Line: Clackamas/City Center/PSU (Opens September 2009)
- WES Commuter Rail: Wilsonville/Beaverton (All-Zone fare required)
- Portland Streetcar: Northwest Portland/South Waterfront
- Fareless Square (Portland City Center and Lloyd District)
- Park & Ride
- Transit Center

- Hatfield Government Center
- Hillsboro Central/SE 3rd TC
- Tuality Hospital/SE 8th
- Washington/SE 12th
- Fair Complex/SE 46
- Hawthorn Farm
- Orenco/NW 231st
- Quatama/NW 205th
- Willow Creek/SW 185th TC
- Elmonica/SW 170th TC
- Merlo/SW 158th
- Beaverton Creek
- Millikan Way
- Beaverton Central
- Beaverton TC
- Sunset TC

- Washington Park
- Goose Hollow/SW Jefferson
- Kings Hill/SW Salmon
- PGE Park
- Galleria/SW 10th
- Pioneer Square North
- NW Hoyt
- NW Davis
- SW Pine
- SW Oak Mall/SW 5th
- SW 3rd
- Oak/SW 1st
- Library/SW 9th
- Pioneer Square South
- SW Madison
- SW Montgomery
- SW Mill
- City Hall/SW Jefferson
- Mall/SW 4th
- Yamhill District
- S Waterfront
- Union Station
- Interstate/Rose Quarter
- Rose Quarter TC
- Convention Center
- NE 7th
- Lloyd Center/NE 11th
- Hollywood/NE 42nd TC
- NE 60th
- NE 82nd
- Old Town/Chinatown
- Skidmore Fountain

- Expo Center
- Delta Park/Vanport
- Kenton/N Denver
- N Lombard TC
- Rosa Parks
- N Killingsworth
- N Prescott
- Overlook Park
- Albina/Mississippi
- Gateway/NE 99th TC
- E 102nd
- E 122nd
- E 148th
- E 162nd
- E 172nd
- E 181st
- Rockwood/E 188th TC
- Ruby Junction/E 197th
- Civic Dr (Opens Fall 2010)
- Gresham City Hall
- Gresham Central TC
- Cleveland
- Portland International Airport
- Mt Hood
- Cascades
- Parkrose/Sumner TC
- SE Main
- SE Division
- SE Powell
- SE Holgate
- Lents Town Center/SE Foster
- SE Flavel
- SE Fuller
- Clackamas Town Center TC

Hillsboro

Beaverton

Wilsonville

ALL ZONE

17 min

11 min

10 min

27 min

6 min

14 min

14 min

14 min

20 min

23 min

32 min

22 min

14 min

23 min

15 18 51

6 58 63 68

15 18 51

33 35

4 8 44 70 73 74 77 85 95 C-TRAIN

6

8 70 73 74 95

66 75 77

71

72 77

19 22 23 25 27 33

15 20

71

20 25 27 82 87

4 12 82

4 9 12 20 80 81 82 84 SAM

15 27

4

9

17

14 71

19

28 29 31 71 72 79 152 155 156 157